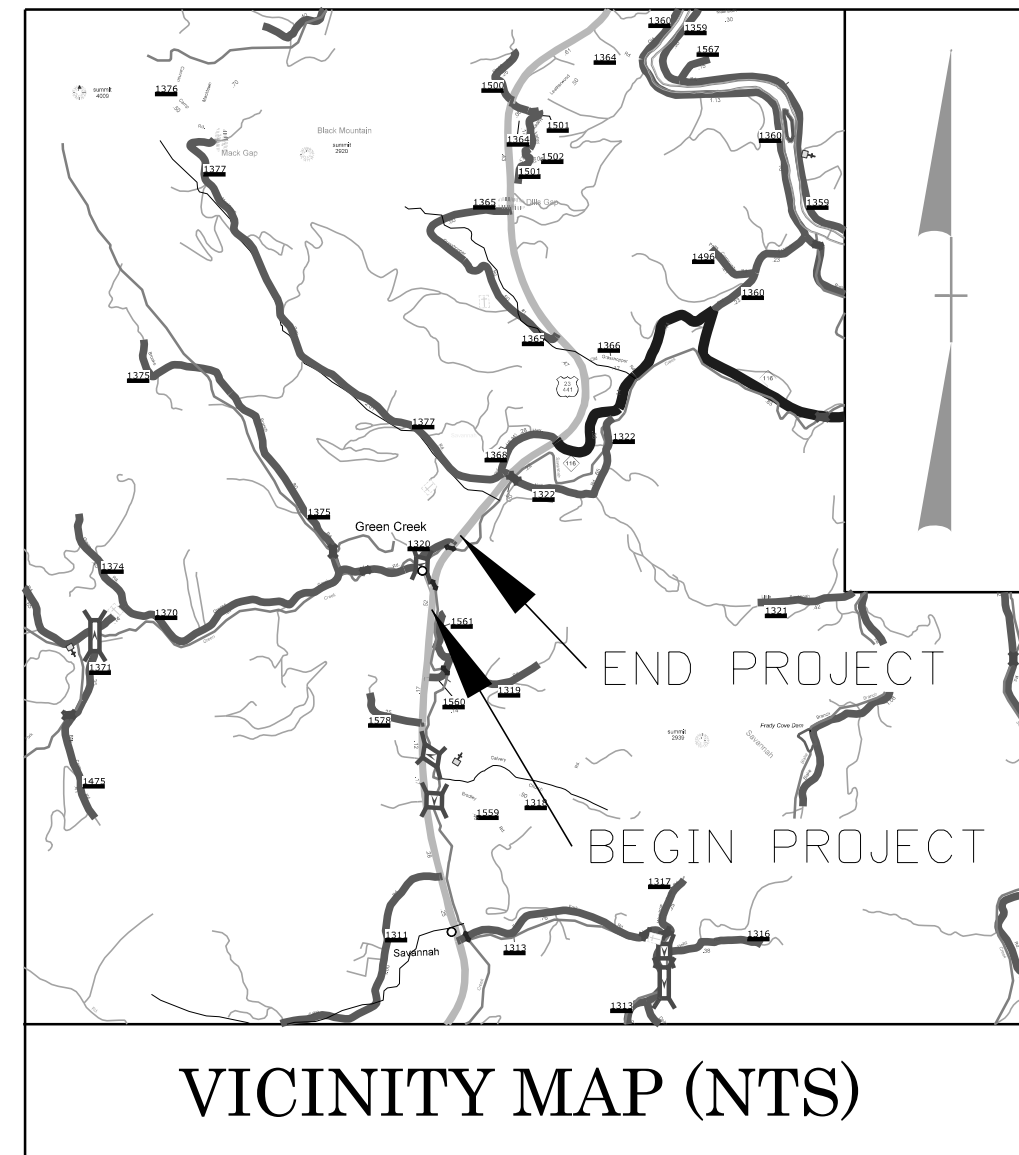


TIP PROJECT: HS-2414N

CONTRACT: DN01142

See Sheet 1A For Index of Sheets



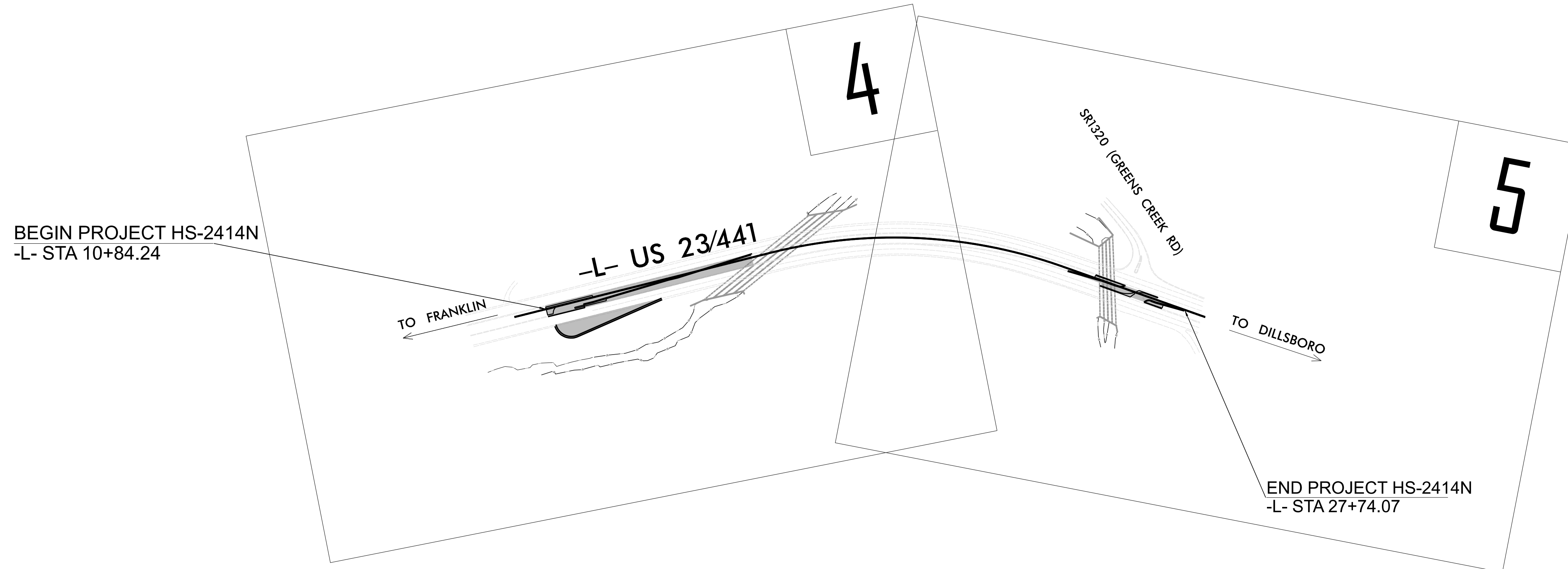
STATE OF NORTH CAROLINA
DIVISION OF HIGHWAYS

JACKSON COUNTY

LOCATION: *US 23/441 AT SR1320 (GREENS CREEK ROAD)*

TYPE OF WORK: *GRADING, DRAINING, AND PAVING*

STATE	STATE PROJECT REFERENCE NO.	SHEET NO.	TOTAL SHEETS
N.C.	HS-2414N	11	
STATE PROJ. NO.	F. A. PROJ. NO.	DESCRIPTION	
50986.1.15	5098619	P.E.	
50986.3.15	5098619	CONSTRUCTION	

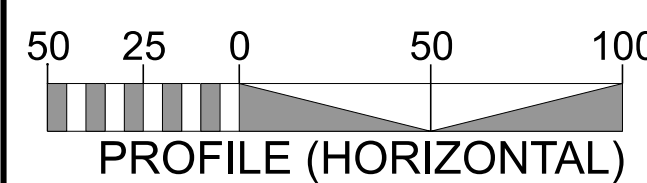


DOCUMENT NOT CONSIDERED FINAL
UNLESS ALL SIGNATURES COMPLETED

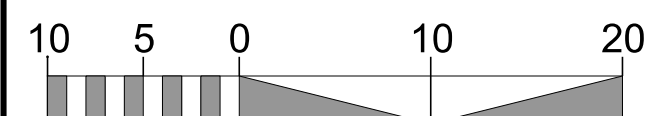
GRAPHIC SCALES



PLANS



PROFILE (HORIZONTAL)



PROFILE (VERTICAL)

PROJECT LENGTH

LENGTH OF ROADWAY TIP PROJECT HS-2414N = 0.320 MILES
TOTAL LENGTH OF TIP PROJECT HS-2414N = 0.320 MILES

Prepared in the Office of:
DIVISION OF HIGHWAYS
253 WEBSTER DR., Sylva NC, 28779

2024 STANDARD SPECIFICATIONS

RIGHT OF WAY DATE:
N/A

LETTING DATE:
JUNE 23, 2026

JAMES E HOLLINGSWORTH, PE
PROJECT ENGINEER

JAMES E HOLLINGSWORTH, PE
PROJECT DESIGN ENGINEER

HYDRAULICS ENGINEER

DocuSigned by:
James Hollingsworth
SIGNATURE: P.E.

ROADWAY DESIGN ENGINEER

DocuSigned by:
James Hollingsworth
SIGNATURE: P.E.

